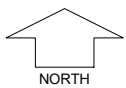




BINNINGUP

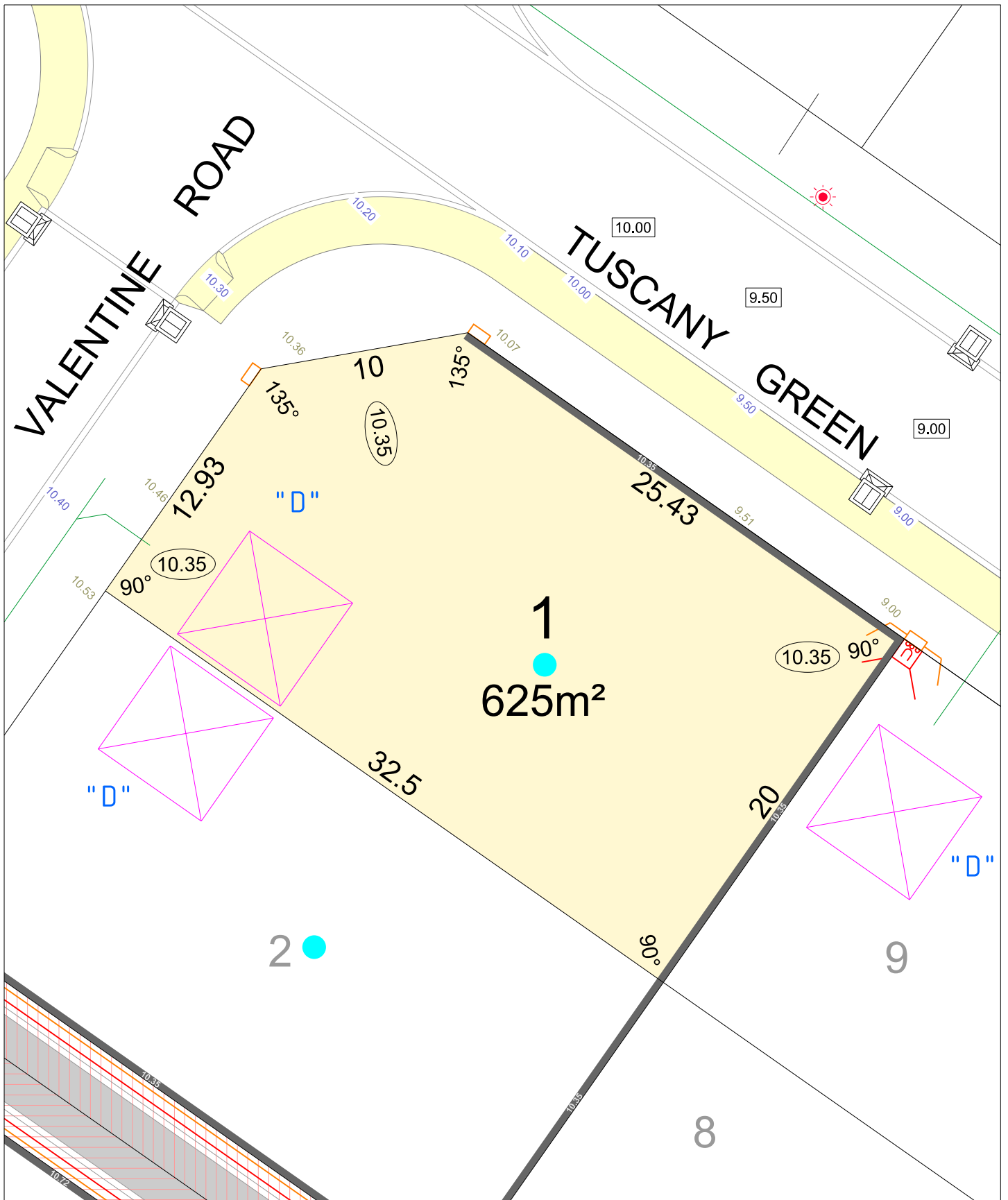


SCALE 1:1000

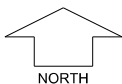
MNG. Ref: 89018lip-535b Date: 10/05/2024
 All dimensions and areas are subject to survey. The particulars on this brochure are supplied for information only and shall not be taken as a representation in any respect on the part of the Vendor or its agent. Authorities should be consulted when services are contained within lot boundaries as building restrictions may apply. All retaining walls and associated easements are shown exaggerated for clarity.

LEGEND

- | | | | | | | | |
|--|----------------------------|--|---|--|------------------------------------|--|-----------------------------------|
| | WATER METER | | POWER DOME UNI PILLAR | | TOP OF KERB HEIGHT | | FOOTPATH |
| | SEWER CONNECTION & MANHOLE | | POWER DOME MINI PILLAR | | SPOT LEVEL | | NBN NETWORK LINE/ PIT |
| | DRAINAGE | | BELOW GROUND SERVICE PIT AND CONNECTION | | PAD LEVEL | | BIN PAD |
| | RETAINING WALL & HEIGHT | | STREET LIGHT | | ROAD LEVEL | | RIGHT OF CARRAIGWAY |
| | | | GARAGE LOCATION | | UNIFORM FENCING VISUALLY PERMEABLE | | INDICATIVE BUSHFIRE ATTACK LEVELS |



BINNINGUP



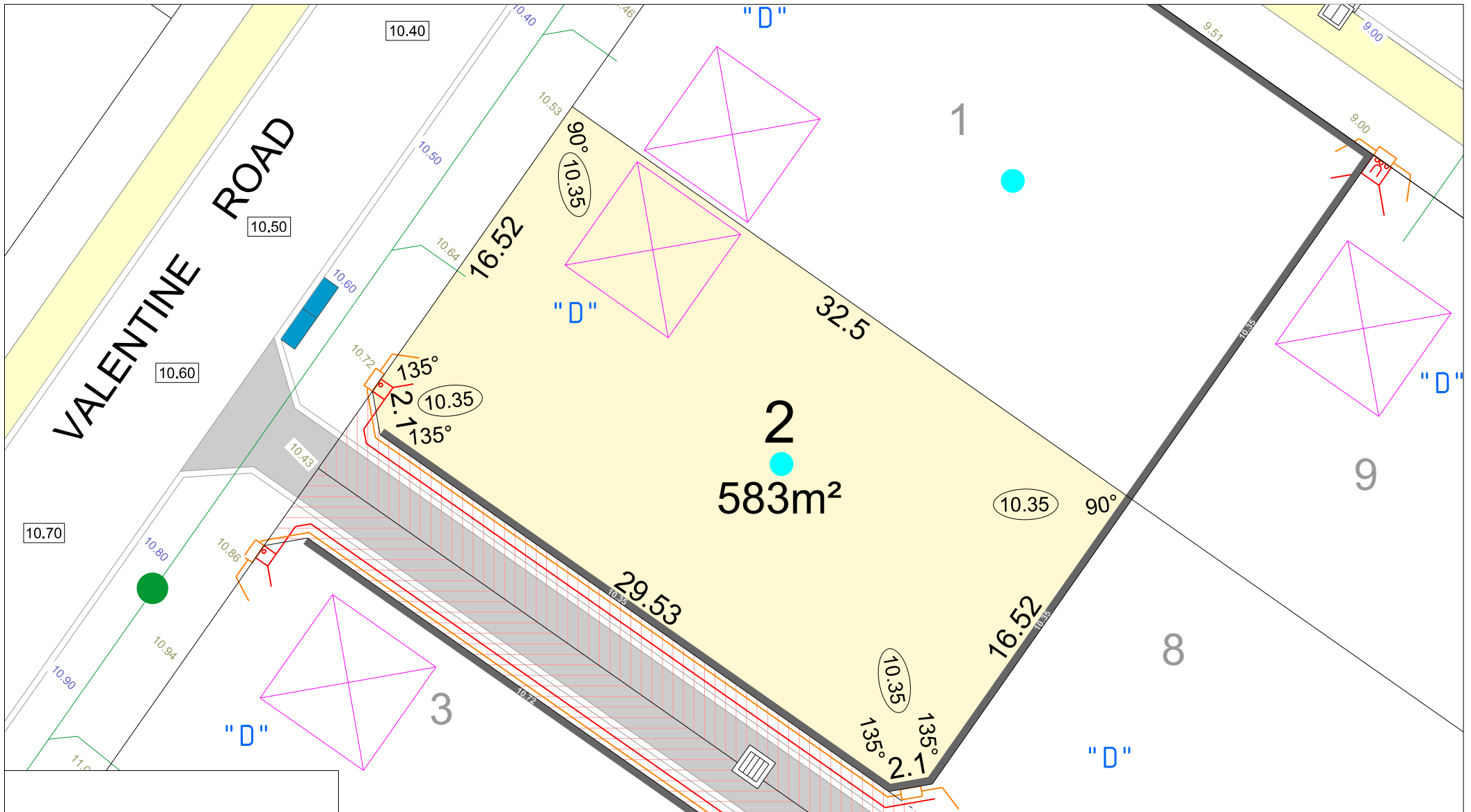
SCALE 1:250

MNG. Ref: 89018lip-535b Date: 10/05/2024

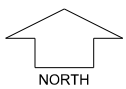
All dimensions and areas are subject to survey. The particulars on this brochure are supplied for information only and shall not be taken as a representation in any respect on the part of the Vendor or its agent. Authorities should be consulted when services are contained within lot boundaries as building restrictions may apply. All retaining walls and associated easements are shown exaggerated for clarity.

LEGEND

	WATER METER		POWER DOME UNI PILLAR		RIGHT OF CARRIAGEWAY
	SEWER CONNECTION & MANHOLE		POWER DOME MINI PILLAR		TOP OF KERB HEIGHT
	DRAINAGE		BELOW GROUND SERVICE PIT AND CONNECTION		SPOT LEVEL
	RETAINING WALL & HEIGHT		STREET LIGHT		PAD LEVEL
	BIN PAD		NBN NETWORK LINE/ PIT		ROAD LEVEL
	FOOTPATH		GARAGE LOCATION		INDICATIVE BUSHFIRE ATTACK LEVELS
			UNIFORM FENCING VISUALLY PERMEABLE		BAL 12.5
					BAL 19
					BAL 29



BINNINGUP

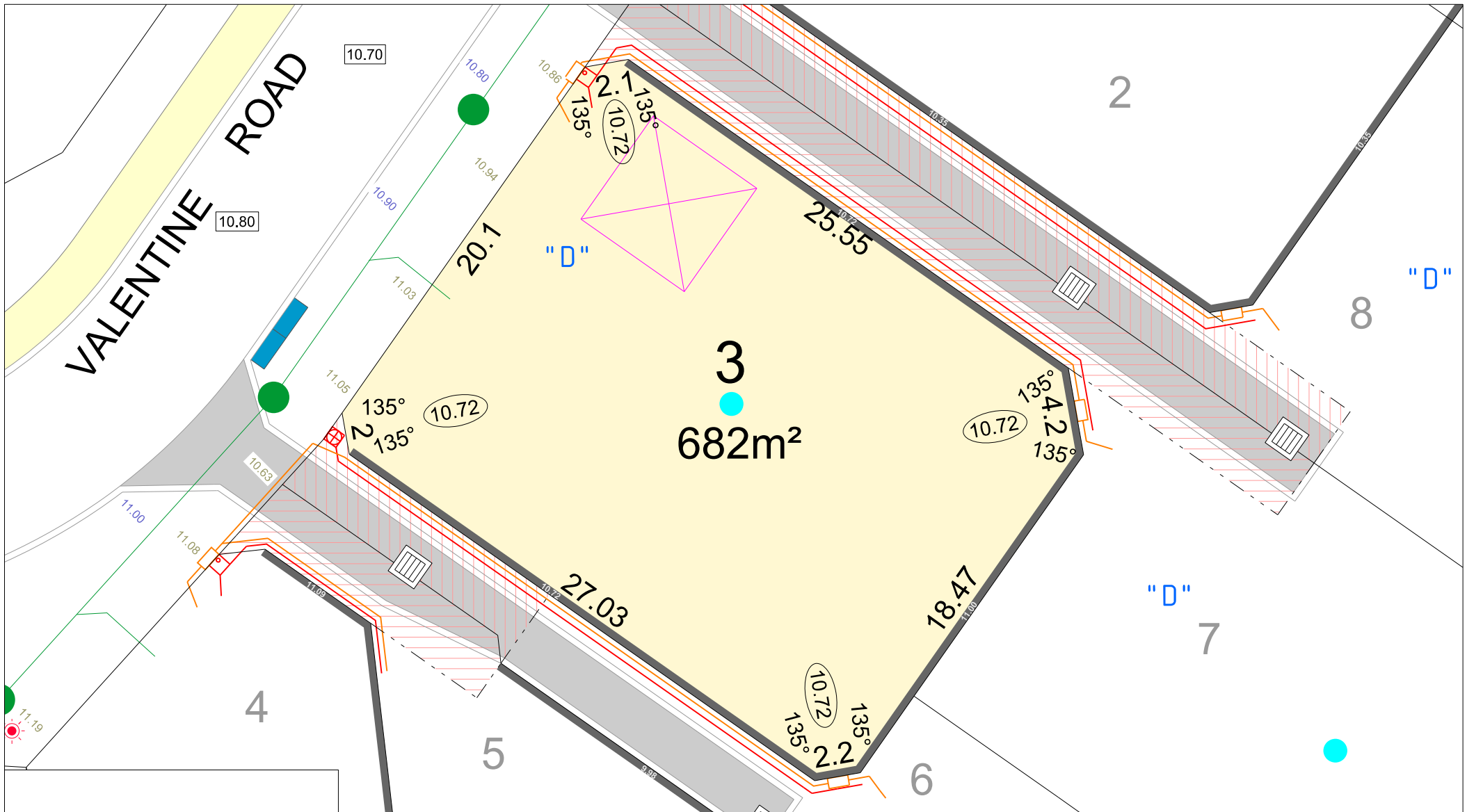


SCALE 1:250

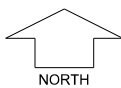
MNG. Ref: 89018lp-535b Date: 10/05/2024
 All dimensions and areas are subject to survey. The particulars on this brochure are supplied for Information only and shall not be taken as a representation in any respect on the part of the Vendor or its agent. Authorities should be consulted when services are contained within lot boundaries as building restrictions may apply. All retaining walls and associated easements are shown exaggerated for clarity.

LEGEND

"D"	WATER METER		POWER DOME UNI PILLAR		26.80	TOP OF KERB HEIGHT		FOOTPATH
	SEWER CONNECTION & MANHOLE		POWER DOME MINI PILLAR		26.16	SPOT LEVEL		NBN NETWORK LINE/ PIT
	DRAINAGE		BELOW GROUND SERVICE PIT AND CONNECTION		26.32	PAD LEVEL		BIN PAD
	RETAINING WALL & HEIGHT		STREET LIGHT		25.40	ROAD LEVEL		RIGHT OF CARRAIGWAY
			GARAGE LOCATION			UNIFORM FENCING VISUALLY PERMEABLE		BAL 12.5
								BAL 19
								BAL 29
								INDICATIVE BUSHFIRE ATTACK LEVELS



BINNINGUP

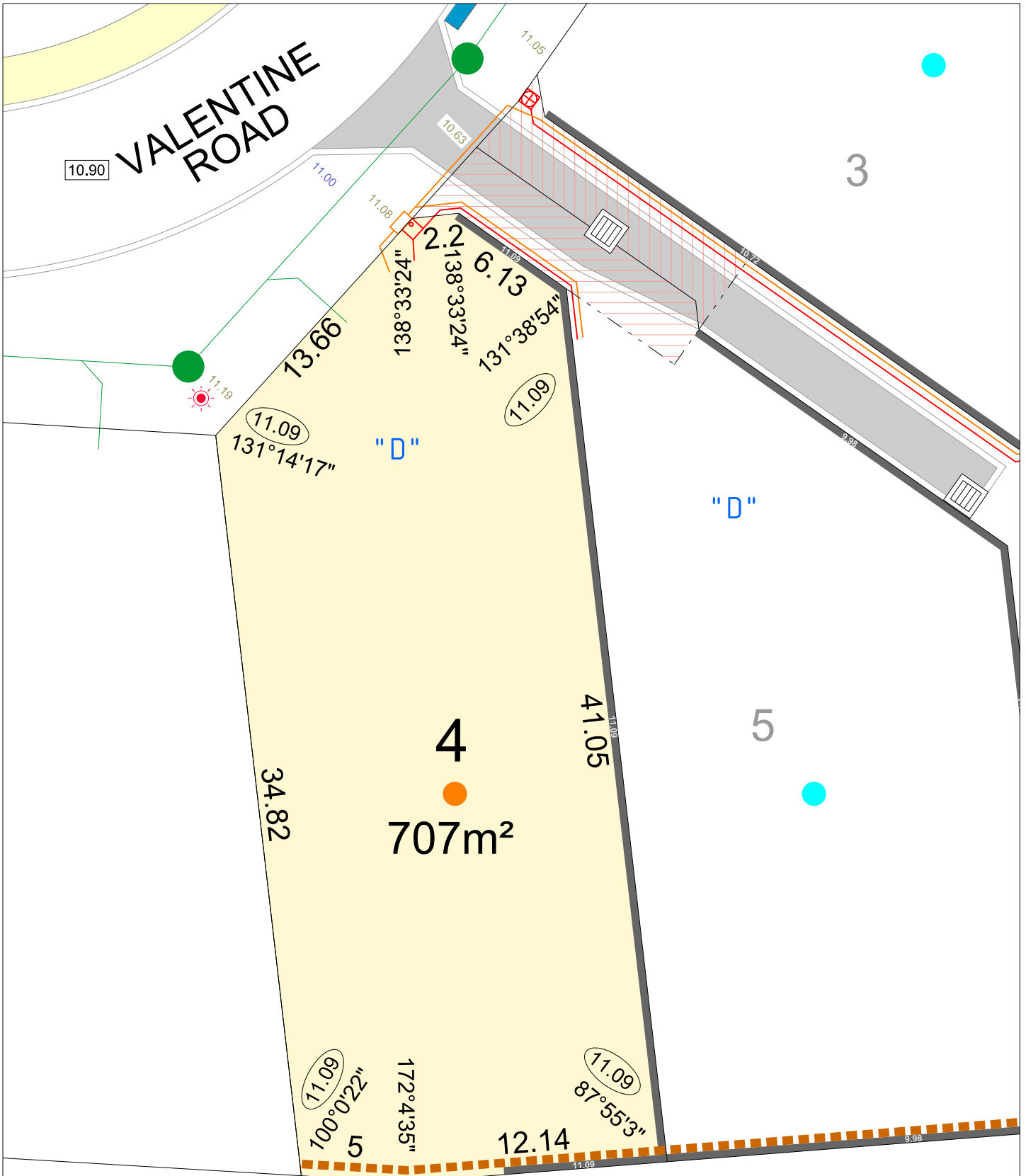


SCALE 1:250

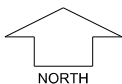
MNG. Ref: 89018lip-535b Date: 10/05/2024
 All dimensions and areas are subject to survey. The particulars on this brochure are supplied for Information only and shall not be taken as a representation in any respect on the part of the Vendor or its agent. Authorities should be consulted when services are contained within lot boundaries as building restrictions may apply. All retaining walls and associated easements are shown exaggerated for clarity.

LEGEND

- | | | | | | | | | |
|-----|----------------------------|--|---|--|-------|------------------------------------|--|-----------------------------------|
| "D" | WATER METER | | POWER DOME UNI PILLAR | | 26.80 | TOP OF KERB HEIGHT | | FOOTPATH |
| | SEWER CONNECTION & MANHOLE | | POWER DOME MINI PILLAR | | 26.16 | SPOT LEVEL | | NBN NETWORK LINE/ PIT |
| | DRAINAGE | | BELOW GROUND SERVICE PIT AND CONNECTION | | 26.32 | PAD LEVEL | | BIN PAD |
| | RETAINING WALL & HEIGHT | | STREET LIGHT | | 25.40 | ROAD LEVEL | | RIGHT OF CARRAIGWAY |
| | | | GARAGE LOCATION | | | UNIFORM FENCING VISUALLY PERMEABLE | | BAL 12.5 |
| | | | | | | | | BAL 19 |
| | | | | | | | | BAL 29 |
| | | | | | | | | INDICATIVE BUSHFIRE ATTACK LEVELS |



BINNINGUP



SCALE 1:250

MNG. Ref: 89018lip-535b Date: 10/05/2024

All dimensions and areas are subject to survey. The particulars on this brochure are supplied for information only and shall not be taken as a representation in any respect on the part of the Vendor or its agent. Authorities should be consulted when services are contained within lot boundaries as building restrictions may apply. All retaining walls and associated easements are shown exaggerated for clarity.

LEGEND

"D"

WATER METER



SEWER CONNECTION & MANHOLE



DRAINAGE



RETAINING WALL & HEIGHT



BIN PAD



FOOTPATH



POWER DOME UNI PILLAR



POWER DOME MINI PILLAR



BELOW GROUND SERVICE PIT AND CONNECTION



STREET LIGHT



NBN NETWORK LINE/ PIT



GARAGE LOCATION



UNIFORM FENCING VISUALLY PERMEABLE



RIGHT OF CARRIAGEWAY



TOP OF KERB HEIGHT



SPOT LEVEL



PAD LEVEL



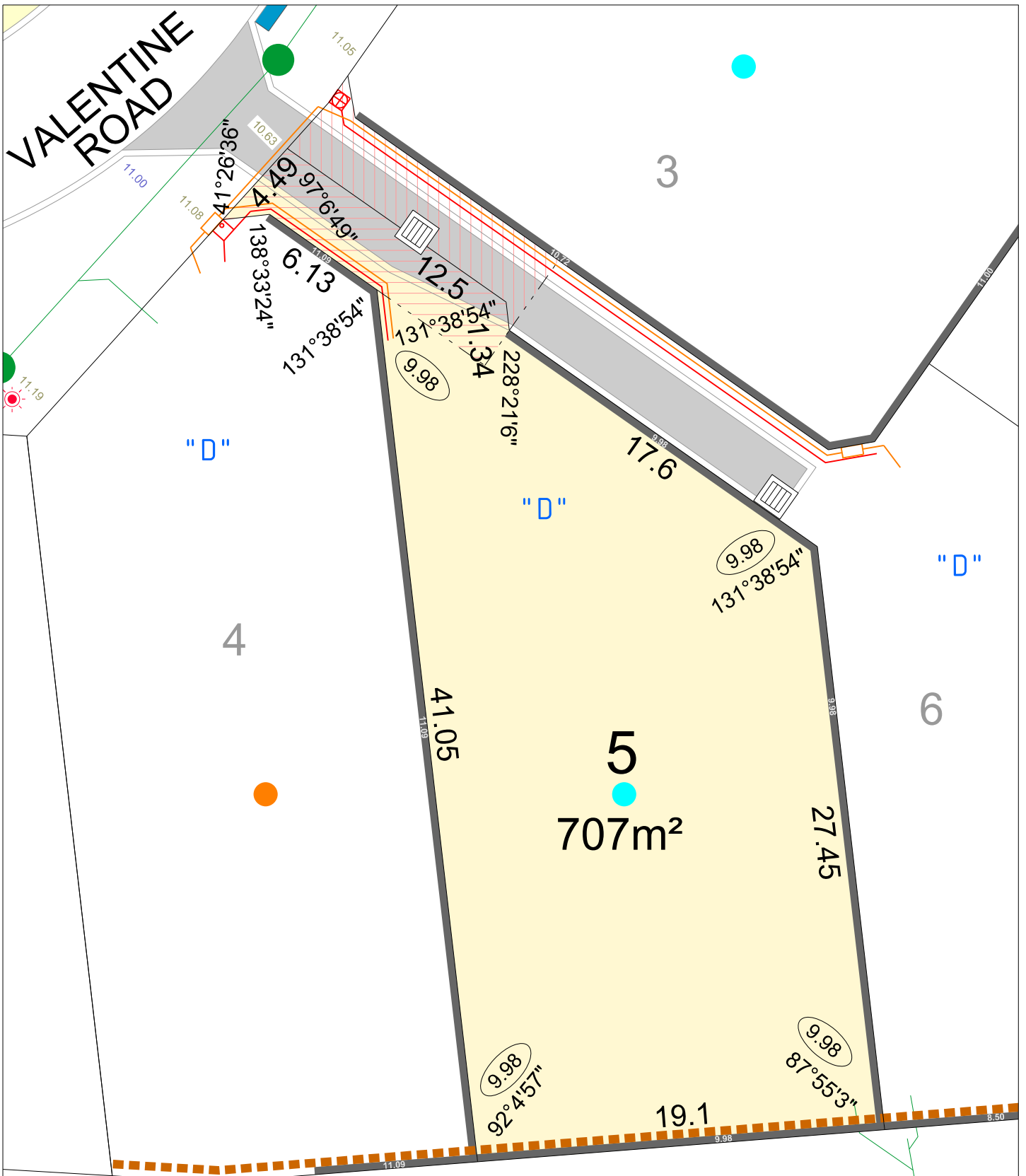
ROAD LEVEL

INDICATIVE BUSHFIRE ATTACK LEVELS

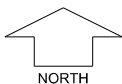
BAL 12.5

BAL 19

BAL 29



BINNINGUP



SCALE 1:250

MNG. Ref: 89018lip-535b Date: 10/05/2024

All dimensions and areas are subject to survey. The particulars on this brochure are supplied for information only and shall not be taken as a representation in any respect on the part of the Vendor or its agent. Authorities should be consulted when services are contained within lot boundaries as building restrictions may apply. All retaining walls and associated easements are shown exaggerated for clarity.

LEGEND

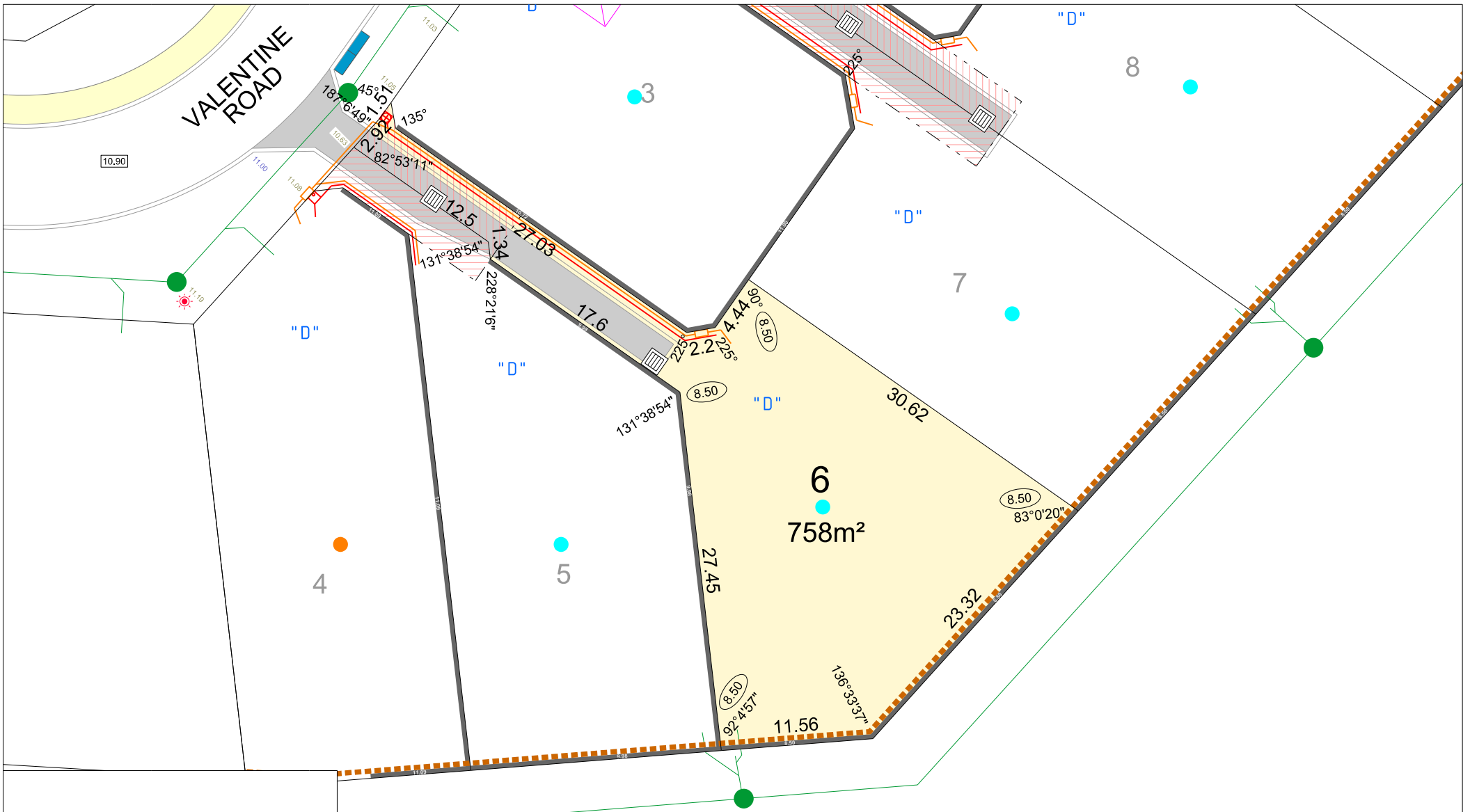
- "D" WATER METER
- SEWER CONNECTION & MANHOLE
- DRAINAGE
- RETAINING WALL & HEIGHT
- BIN PAD
- FOOTPATH

- POWER DOME UNI PILLAR
- POWER DOME MINI PILLAR
- BELOW GROUND SERVICE PIT AND CONNECTION
- STREET LIGHT
- NBN NETWORK LINE/ PIT
- GARAGE LOCATION
- UNIFORM FENCING VISUALLY PERMEABLE

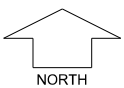
- RIGHT OF CARRAIGWAY
- TOP OF KERB HEIGHT
- SPOT LEVEL
- PAD LEVEL
- ROAD LEVEL

INDICATIVE BUSHFIRE ATTACK LEVELS

- BAL 12.5
- BAL 19
- BAL 29






















BINNINGUP

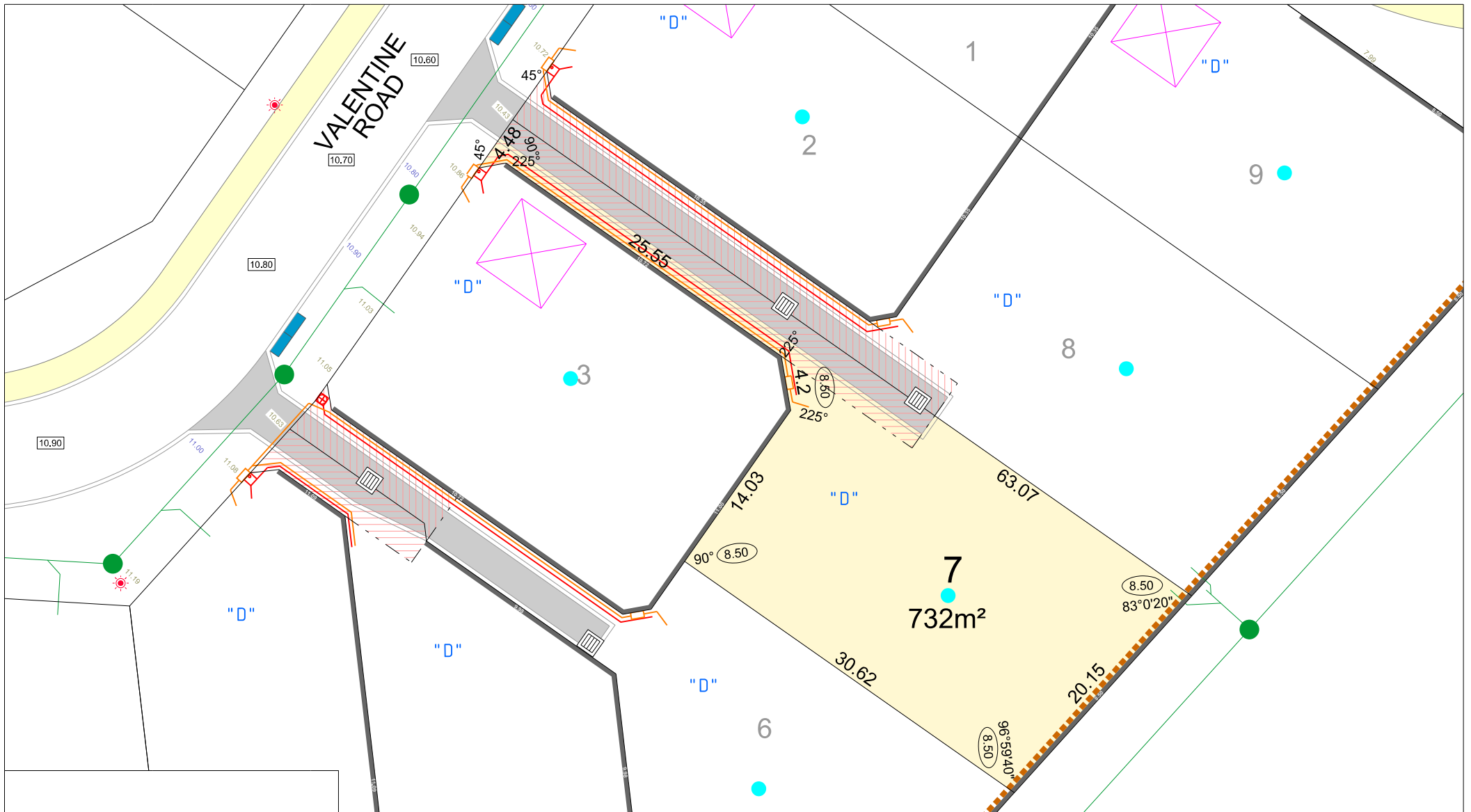


SCALE 1:400

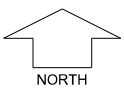
MNG. Ref: 89018lp-535b Date: 10/05/2024
 All dimensions and areas are subject to survey. The particulars on this brochure are supplied for Information only and shall not be taken as a representation in any respect on the part of the Vendor or its agent. Authorities should be consulted when services are contained within lot boundaries as building restrictions may apply. All retaining walls and associated easements are shown exaggerated for clarity.

LEGEND

- | | | | | | | | |
|---|----------------------------|---|---|---|------------------------------------|---|-----------------------------------|
|  | WATER METER |  | POWER DOME UNI PILLAR |  | TOP OF KERB HEIGHT |  | FOOTPATH |
|  | SEWER CONNECTION & MANHOLE |  | POWER DOME MINI PILLAR |  | SPOT LEVEL |  | NBN NETWORK LINE/ PIT |
|  | DRAINAGE |  | BELOW GROUND SERVICE PIT AND CONNECTION |  | PAD LEVEL |  | BIN PAD |
|  | RETAINING WALL & HEIGHT |  | STREET LIGHT |  | ROAD LEVEL |  | RIGHT OF CARRAIGWAY |
| | |  | GARAGE LOCATION |  | UNIFORM FENCING VISUALLY PERMEABLE |  | INDICATIVE BUSHFIRE ATTACK LEVELS |



BINNINGUP

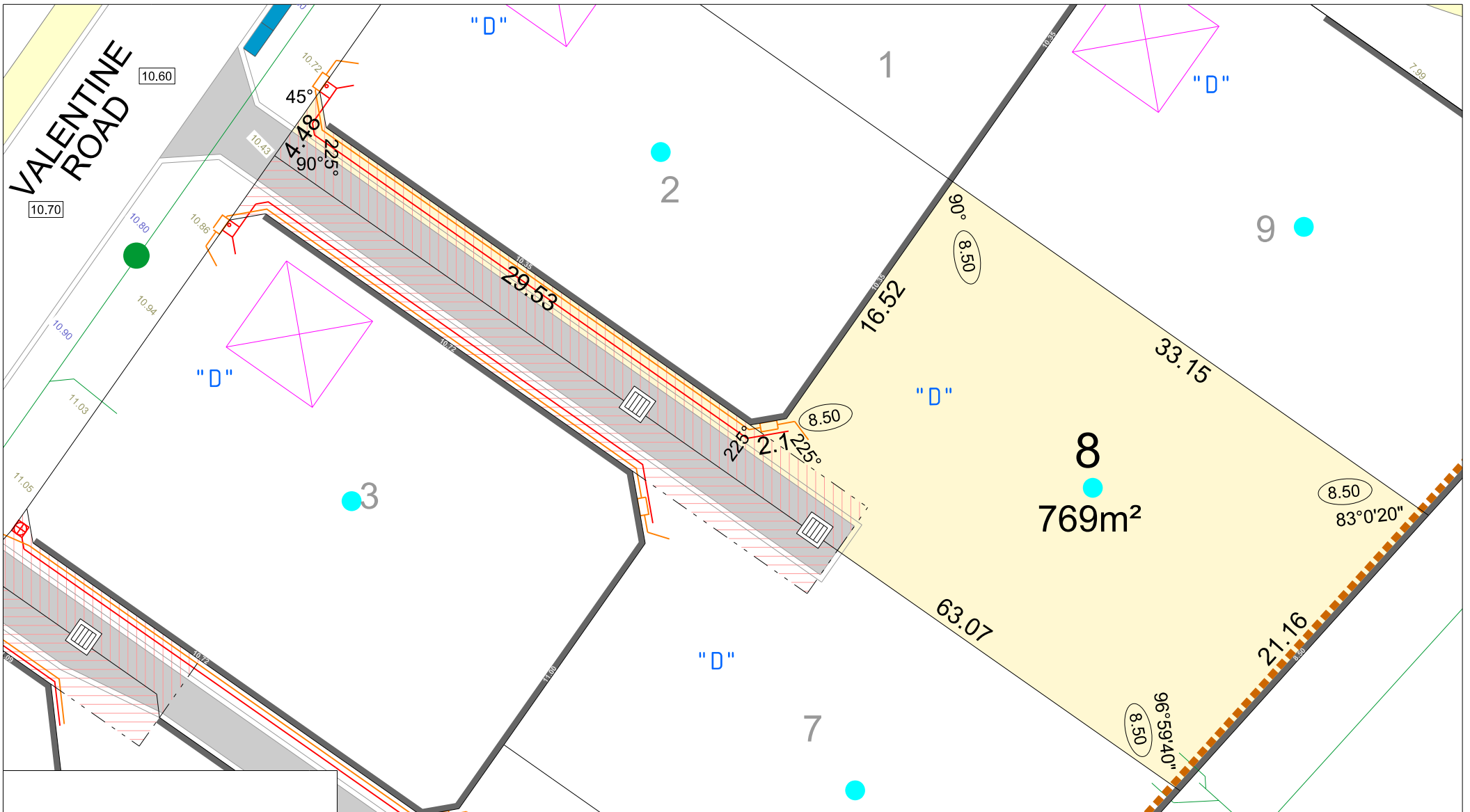


SCALE 1:400

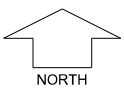
MNG. Ref: 89018lp-535b Date: 10/05/2024
 All dimensions and areas are subject to survey. The particulars on this brochure are supplied for Information only and shall not be taken as a representation in any respect on the part of the Vendor or its agent. Authorities should be consulted when services are contained within lot boundaries as building restrictions may apply. All retaining walls and associated easements are shown exaggerated for clarity.

LEGEND

- | | | | | | | | |
|-----|----------------------------|--|---|-------|------------------------------------|--|-----------------------------------|
| "D" | WATER METER | | POWER DOME UNI PILLAR | 26.80 | TOP OF KERB HEIGHT | | FOOTPATH |
| | SEWER CONNECTION & MANHOLE | | POWER DOME MINI PILLAR | 26.16 | SPOT LEVEL | | NBN NETWORK LINE/ PIT |
| | DRAINAGE | | BELOW GROUND SERVICE PIT AND CONNECTION | 26.32 | PAD LEVEL | | BIN PAD |
| | RETAINING WALL & HEIGHT | | STREET LIGHT | 25.40 | ROAD LEVEL | | RIGHT OF CARRAIGWAY |
| | | | GARAGE LOCATION | | UNIFORM FENCING VISUALLY PERMEABLE | | BAL 12.5 |
| | | | | | | | BAL 19 |
| | | | | | | | BAL 29 |
| | | | | | | | INDICATIVE BUSHFIRE ATTACK LEVELS |



BINNINGUP

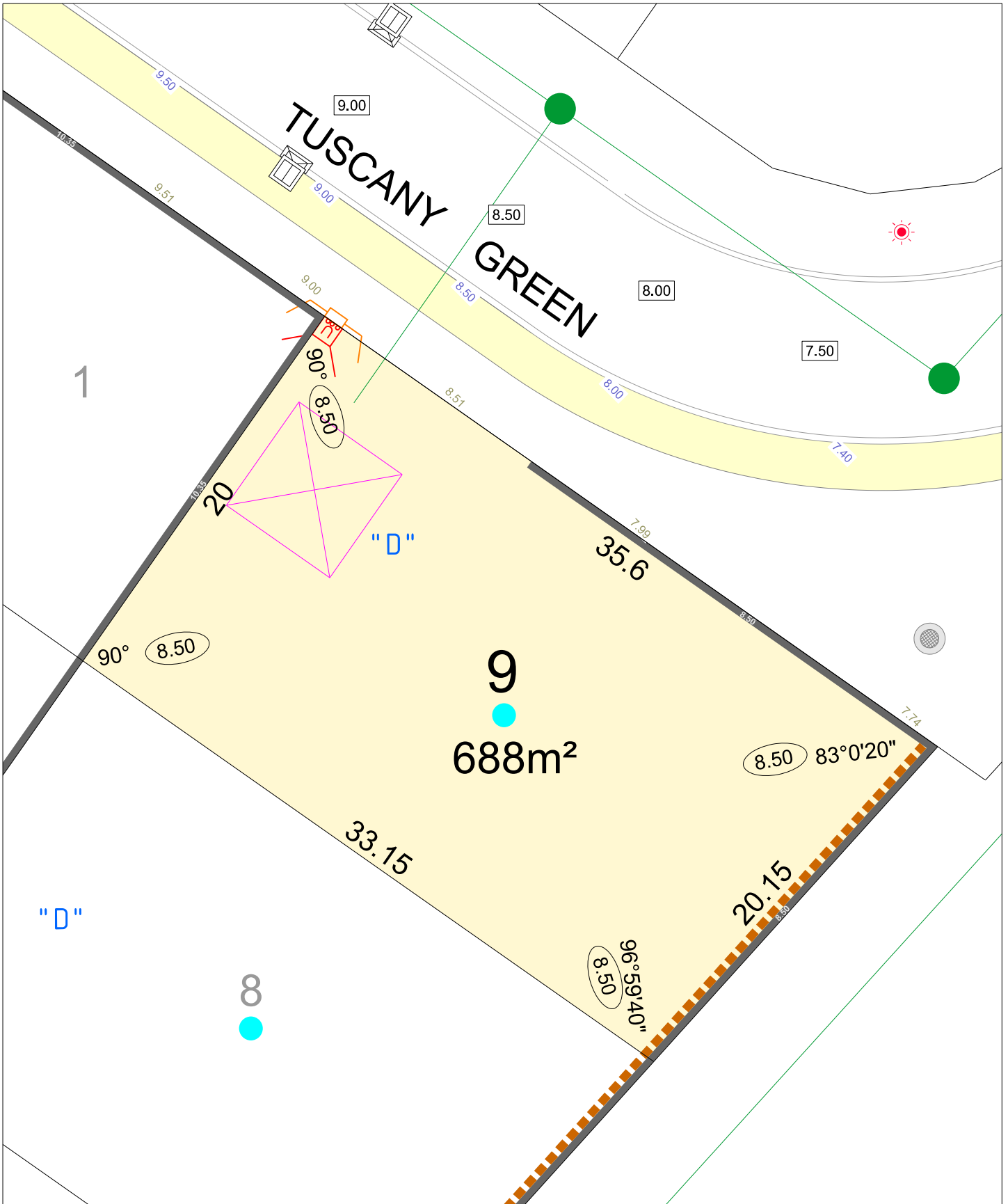


SCALE 1:300

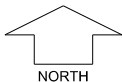
MNG. Ref: 89018lip-535b Date: 10/05/2024
 All dimensions and areas are subject to survey. The particulars on this brochure are supplied for Information only and shall not be taken as a representation in any respect on the part of the Vendor or its agent. Authorities should be consulted when services are contained within lot boundaries as building restrictions may apply. All retaining walls and associated easements are shown exaggerated for clarity.

LEGEND

	WATER METER		POWER DOME UNI PILLAR		TOP OF KERB HEIGHT		FOOTPATH
	SEWER CONNECTION & MANHOLE		POWER DOME MINI PILLAR		SPOT LEVEL		NBN NETWORK LINE/PIT
	DRAINAGE		BELOW GROUND SERVICE PIT AND CONNECTION		PAD LEVEL		BIN PAD
	RETAINING WALL & HEIGHT		STREET LIGHT		ROAD LEVEL		RIGHT OF CARRIAGEWAY
			GARAGE LOCATION		UNIFORM FENCING VISUALLY PERMEABLE		INDICATIVE BUSHFIRE ATTACK LEVELS



BINNINGUP



SCALE 1:250

MNG. Ref: 89018lip-535b Date: 10/05/2024

All dimensions and areas are subject to survey. The particulars on this brochure are supplied for information only and shall not be taken as a representation in any respect on the part of the Vendor or its agent. Authorities should be consulted when services are contained within lot boundaries as building restrictions may apply. All retaining walls and associated easements are shown exaggerated for clarity.

LEGEND



WATER METER



SEWER CONNECTION & MANHOLE




DRAINAGE



RETAINING WALL & HEIGHT



BIN PAD



FOOTPATH



POWER DOME UNI PILLAR



POWER DOME MINI PILLAR



BELOW GROUND SERVICE PIT AND CONNECTION



STREET LIGHT



NBN NETWORK LINE/ PIT



UNIFORM FENCING VISUALLY PERMEABLE



RIGHT OF CARRAIGWAY



TOP OF KERB HEIGHT



SPOT LEVEL



PAD LEVEL



ROAD LEVEL

INDICATIVE BUSHFIRE ATTACK LEVELS

BAL 12.5

BAL 19

BAL 29