











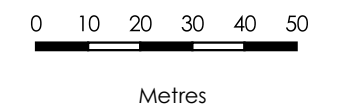


Figure 1
BAL Contour Map - (Post Development) - BAL-19

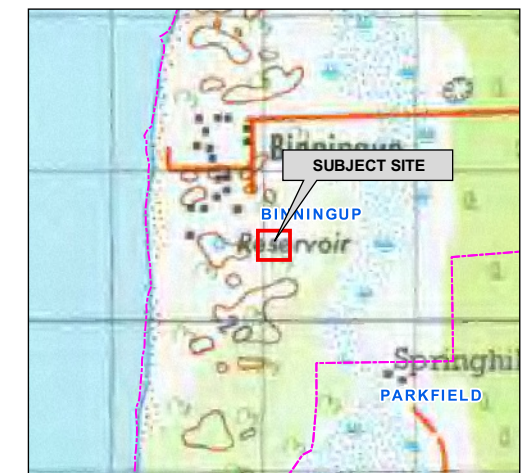
Lot 518 on Plan / Diagram: P058353
 64 Valentine Road
 Binningup
 Shire of Harvey

----- LEGEND -----

-  Hydrant
-  BAL-19 Separation Distance
-  Subject Site
- Proposal**
-  Subdivision
- Assessment Area**
-  100m Buffer
-  150m Buffer
- Bushfire Attack Levels**
-  BAL-FZ
-  BAL-40
-  BAL-29
-  BAL-19
-  BAL-12.5
-  BAL-LOW



----- LOCALITY -----



AERIAL IMAGERY: Landgate/SLIP



Coordinate System: GDA 1994 MGA Zone 50
 Projection: Universal Transverse Mercator Units: Metre
 Map by: Sarina Gorman 28-05-2023
 SCALE (A3): 1 : 1450

